

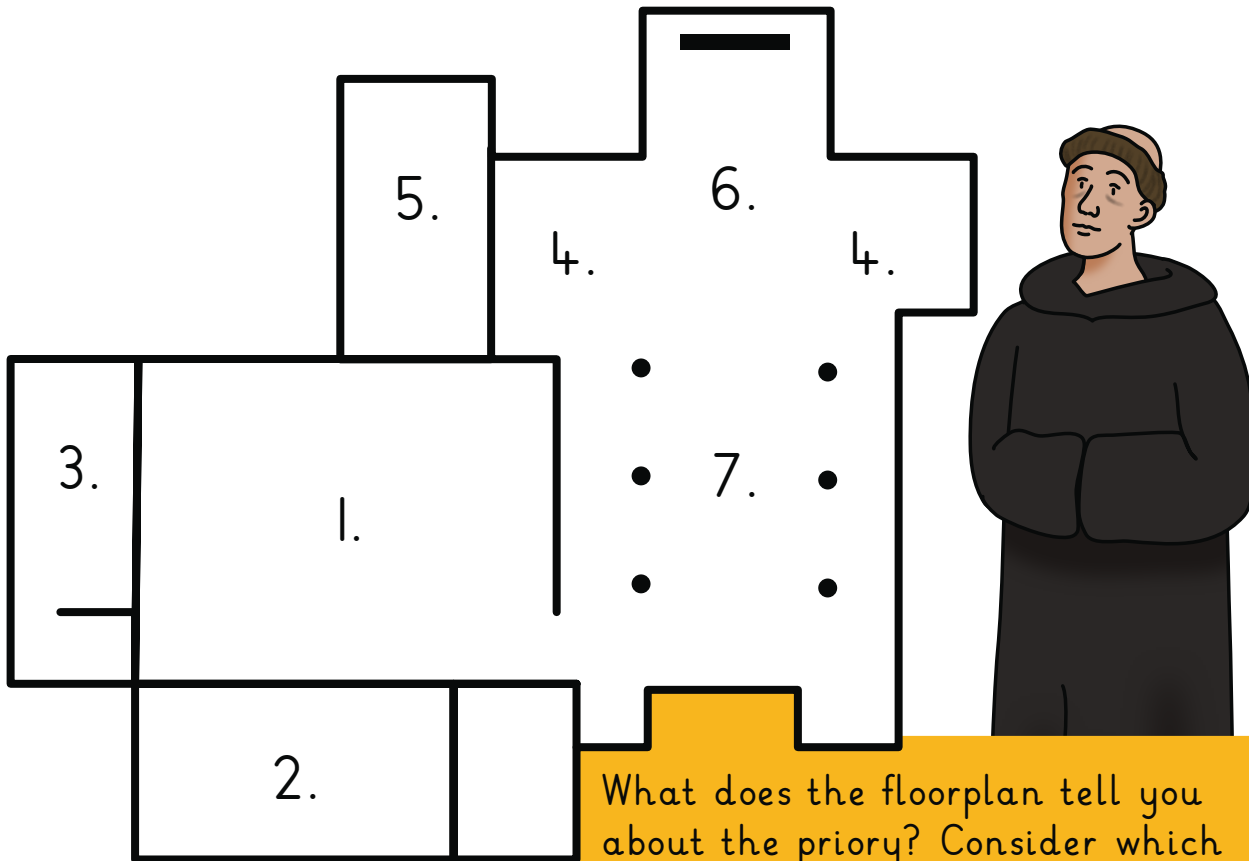


What was Birkenhead like before the 19th Century?



Use the map to help you label the areas within the priory.

1.
2.
3.
4.
5.
6.
7.



Use the labeled map to help you number which parts still exist today.



What does the floorplan tell you about the priory? Consider which areas seem large or important and what this may mean.

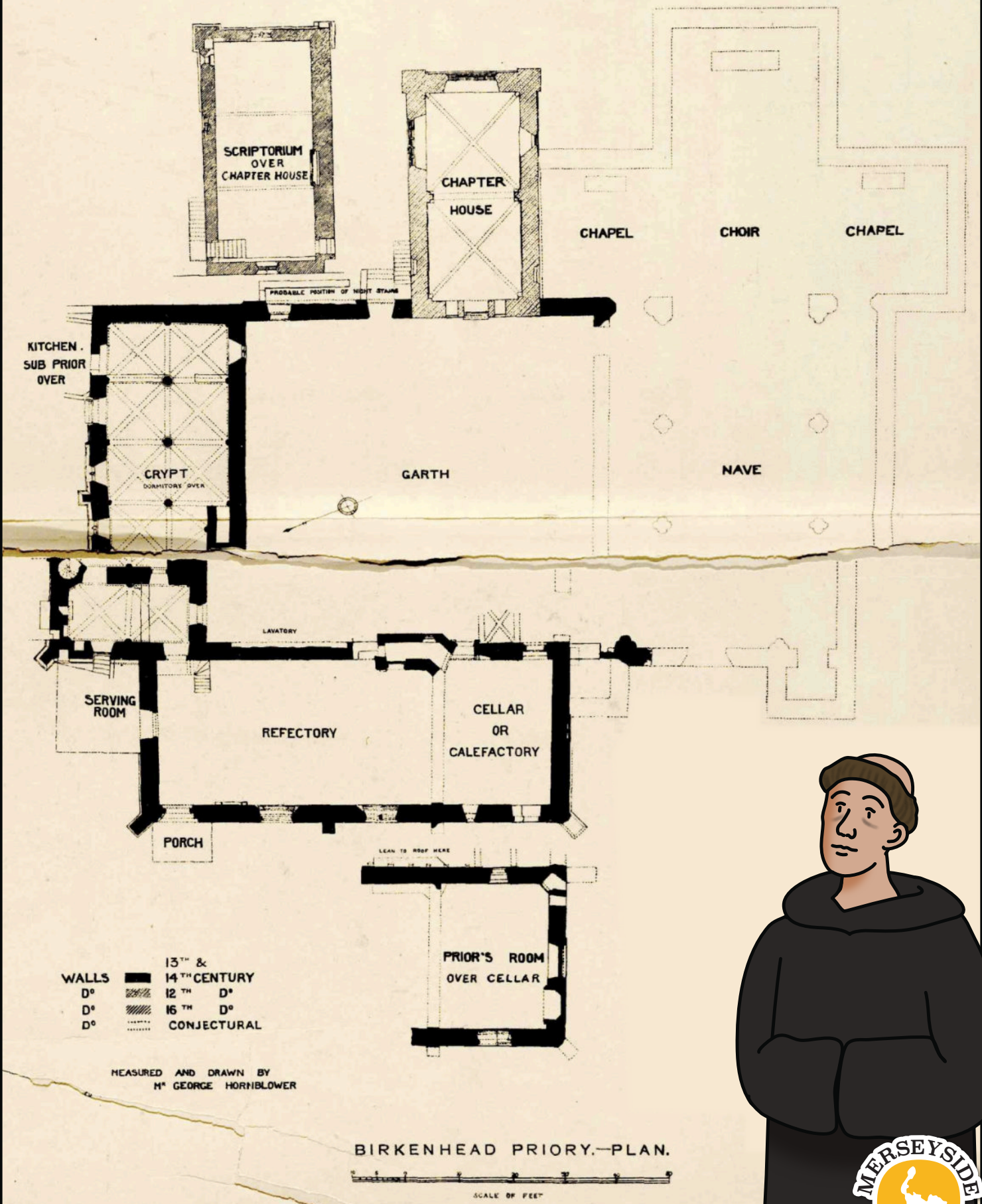




What was Birkenhead like before the 19th Century?

Use the map to help you label the areas within the priory.

Map featured within The Priory of the Blessed Virgin and Saint James, Birkenhead - 1890.



Teacher's Pet



Historic England



Birkenhead



What was Birkenhead like before the 19th Century?



Use the internet to find out what each part of the priory was used for by the monks.

1. THE GARTH

2. THE REFECTORY

3. THE CRYPT

4. THE CHAPEL

5. THE CHAPTER HOUSE

6. THE CHOIR

7. THE NAVE



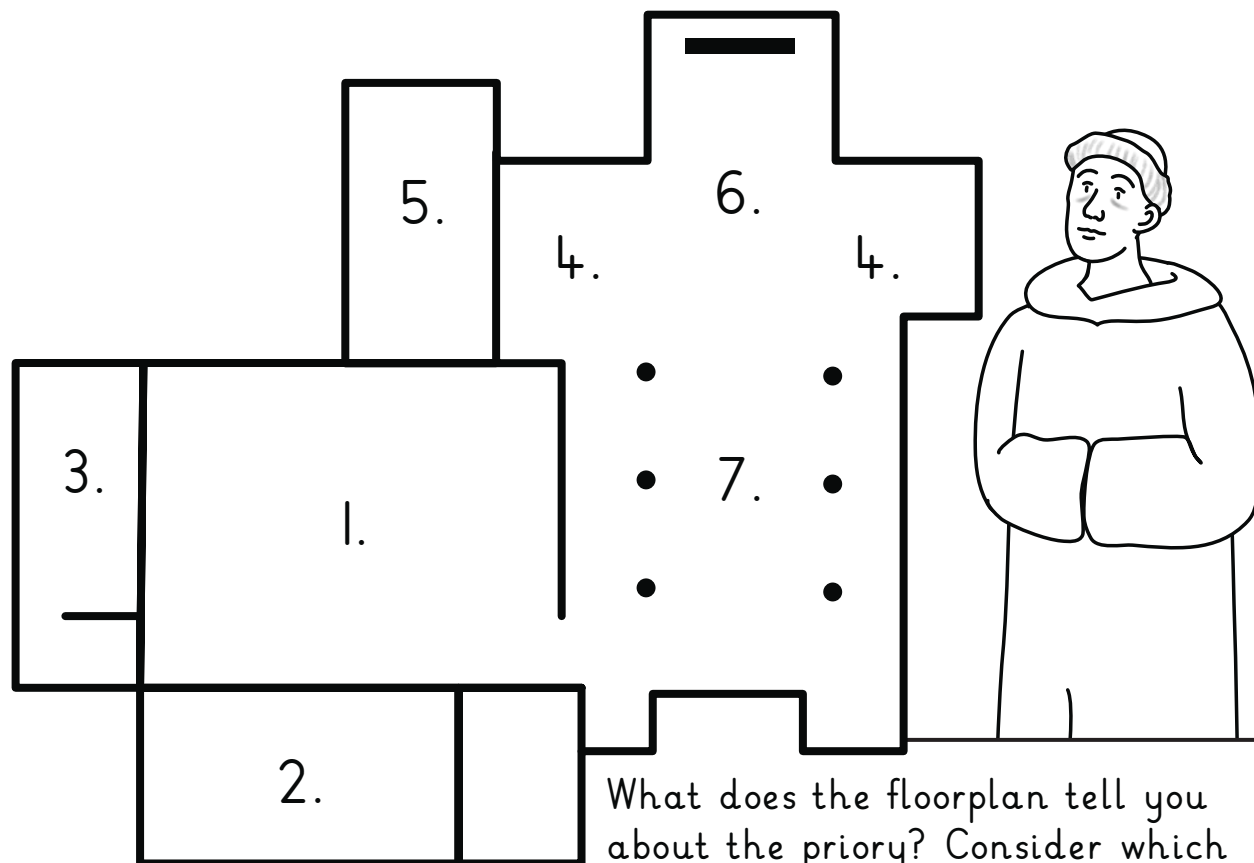


What was Birkenhead like before the 19th Century?



Use the map to help you label the areas within the priory.

- | | | | | | |
|----|----------------------|----|----------------------|----|-----------------------------------|
| 1. | <input type="text"/> | 3. | <input type="text"/> | 5. | <input type="text"/> |
| 2. | <input type="text"/> | 4. | <input type="text"/> | 6. | <input type="text"/> |
| | | | | 7. | <input type="text" value="Nave"/> |



Use the labeled map to help you number which parts still exist today.



What does the floorplan tell you about the priory? Consider which areas seem large or important and what this may mean.

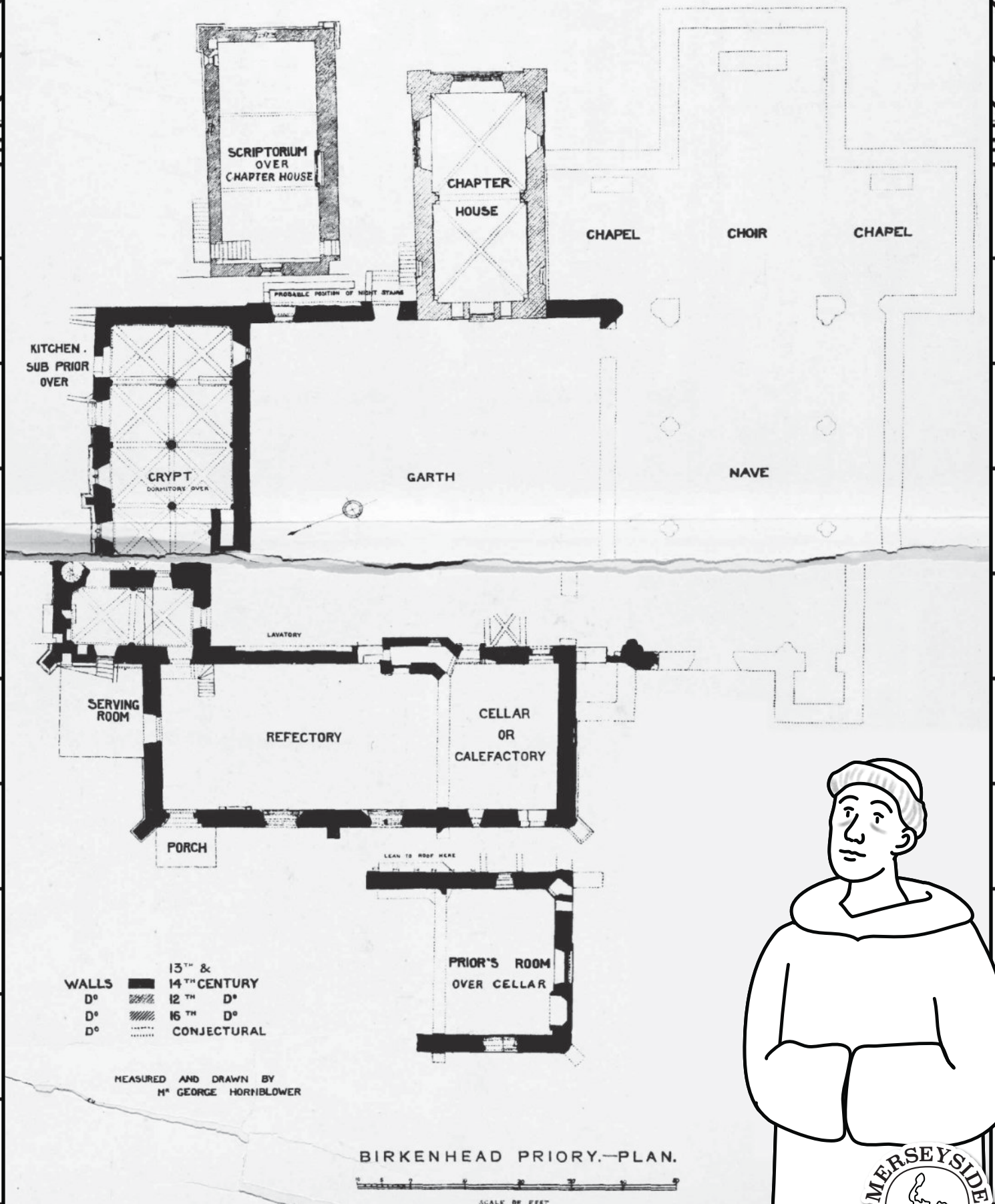




What was Birkenhead like before the 19th Century?

Use the map to help you label the areas within the priory.

Map featured within The Priory of the Blessed Virgin and Saint James, Birkenhead - 1890.



Teacher's Pet



Historic England





What was Birkenhead like before the 19th Century?



Use the internet to find out what each part of the priory was used for by the monks.

1. THE GARTH

2. THE REFECTORY

3. THE CRYPT

4. THE CHAPEL

5. THE CHAPTER HOUSE

6. THE CHOIR

7. THE NAVE



Local History

Historic England and Teacher's Pet have come together to bring you a collection of free resources that you can use in your local history teaching.



Historic England



Teacher's Pet

Who are Teacher's Pet?

Teacher's Pet have been providing downloadable and playable educational content to early years and primary school teachers for over 14 years. We cover all areas of the curriculum and use a team of in-house teachers and designers to create engaging and memorable concepts, that the children will love.

Why local history?

At [Teacher's Pet](#) we want to empower primary school teachers by giving them the tools they need to deliver inspiring and thoughtful lessons about the local area and its history. We believe local history teaching has such an important part to play in a child's wellbeing – helping to give children a sense of pride in where they live.

Our Local History project is designed to provide teachers across the UK with everything they need to successfully carry out a full scheme of teaching about their local area, through key enquiry questions and source led activities.

Working with [Historic England](#) gives us access to archived maps and photos for resources and information from knowledgeable local historians, as well helping us to provide the content to you free of charge.

For more information about our Local History project or to find out more about Teacher's Pet Classroom Resources, please visit our website.